



Best Devon Battle Walks

- 1) *Bovey Tracey*
- 2) *Clyst St Mary*
- 3) *Dartmouth*
- 4) *Exeter Wall*
- 5) *Feniton1*
- 6) *Modbury*
- 7) *Lydford*
- 8) *Pinhoe*
- 9) *Tiverton*

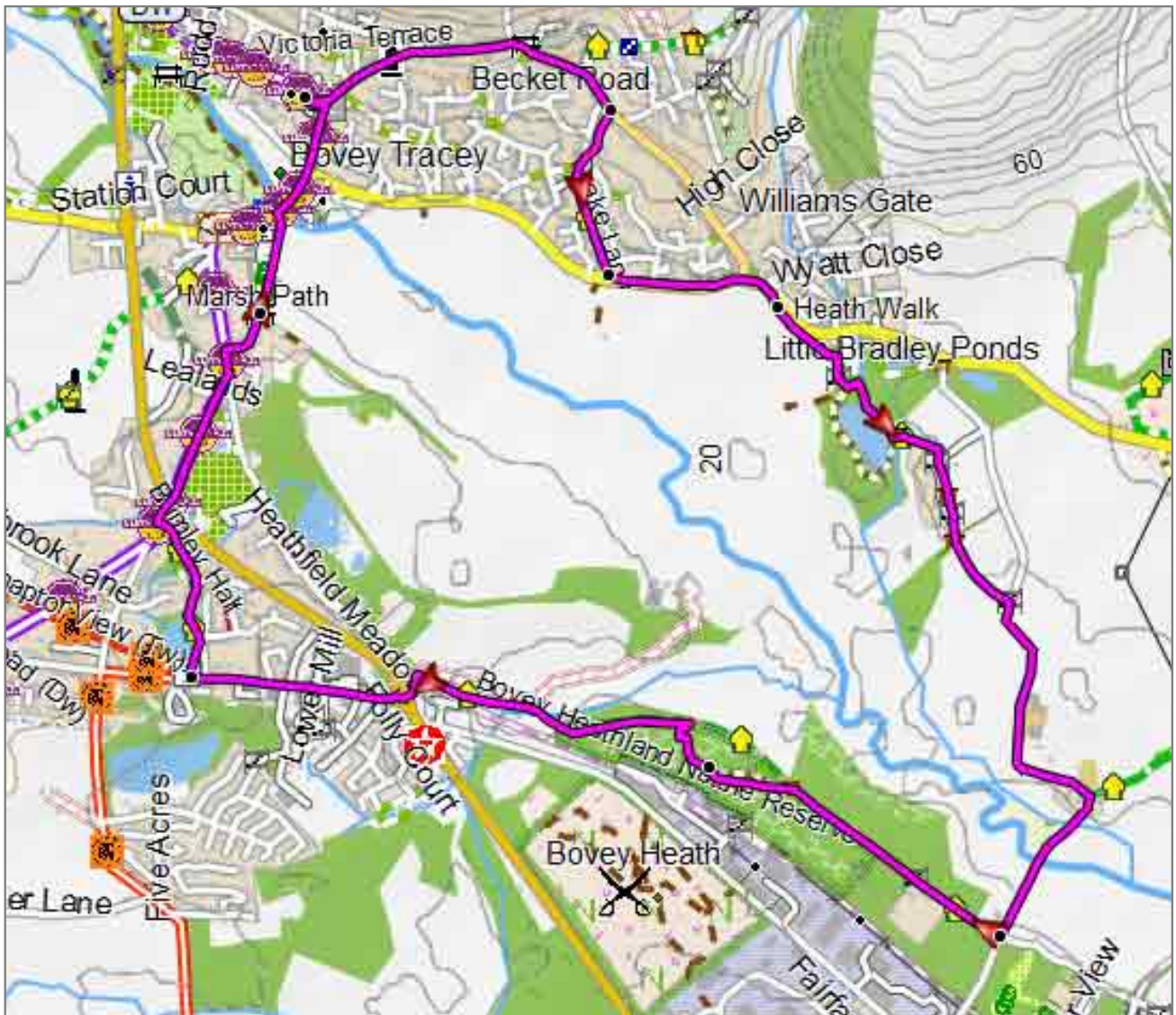
Discover a unique selection of battle walks in Devon



Part of our series of PDFs featuring the best walks in Devon



Best Bovey Tracey Walks



Walk 3 Little Bovey (4.3 miles)



[More Details & Walks](#)

This easy & pleasant 4.5 miles walk takes you South East to Little Bovey.

There is an option to visit Home Farm Cafe, on the National Trust Parke estate -see Parke Walled Garden on map.

Download Walking Route

[GPX / FIT files](#)



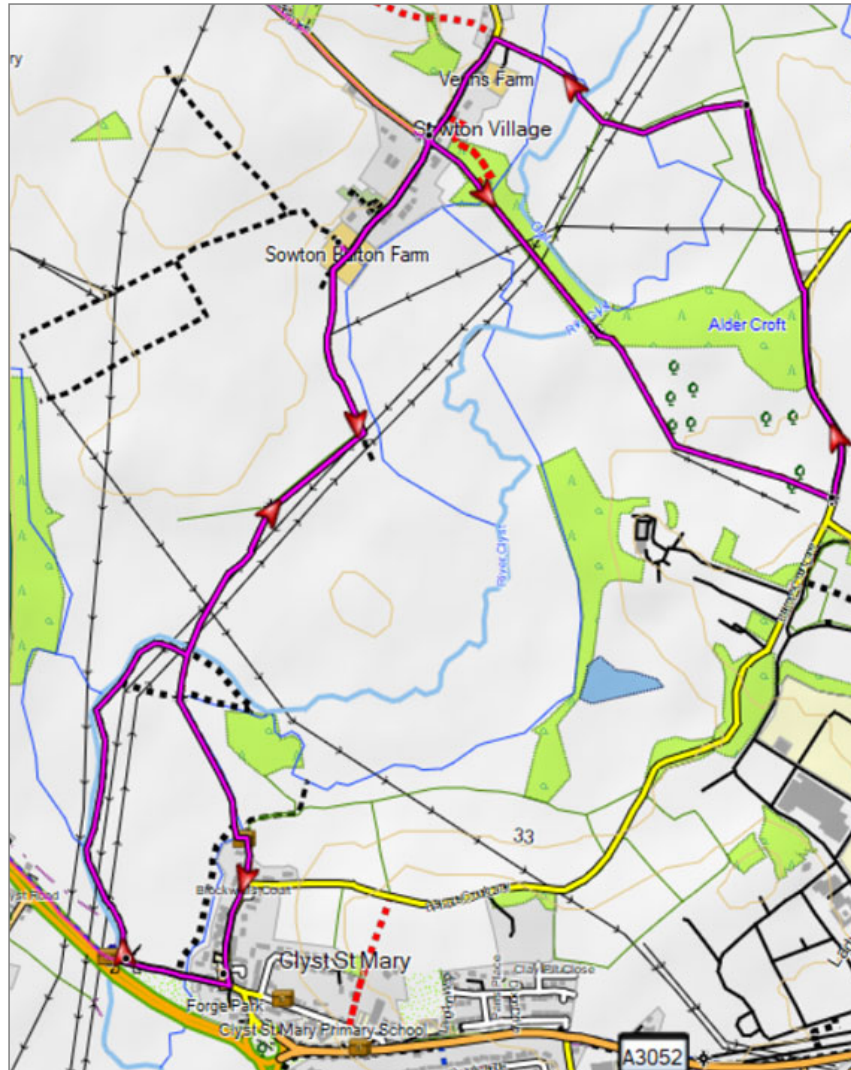
Home Farm Cafe , Parke Estate



(free) along Coombe Close,
Bovey Tracey



Clyst St Mary & Sowton Village Walk



Walk 1 Sowton Village (4.1 miles)



[More Details & Walks](#)

An easy and pleasant rural walk to Sowton Village passing Bishop's Court, dating back to the Middle Ages, with its now lost deer park.

A main Roman Road from Exeter to Axminster used to go through this village. The start of the walk runs through the 1549 Prayer Book Rebellion battlefield.

Download Walking Route

[GPX / FIT files](#)



Clyst St Mary's Car Park



at Clyst St Mary: the Half Moon Inn.



Dartmouth Walks



Walk 1 to Castle & coast around Compass Cove (4.5 miles)



[More Details & Walks](#)

A delightful but quite strenuous coastal walk offering spectacular views.

Dartmouth with its narrow streets and ye olde buildings offers the walker many places of interest including the Boat Float and Castle.



TQ6 0JL

Download Walking Route

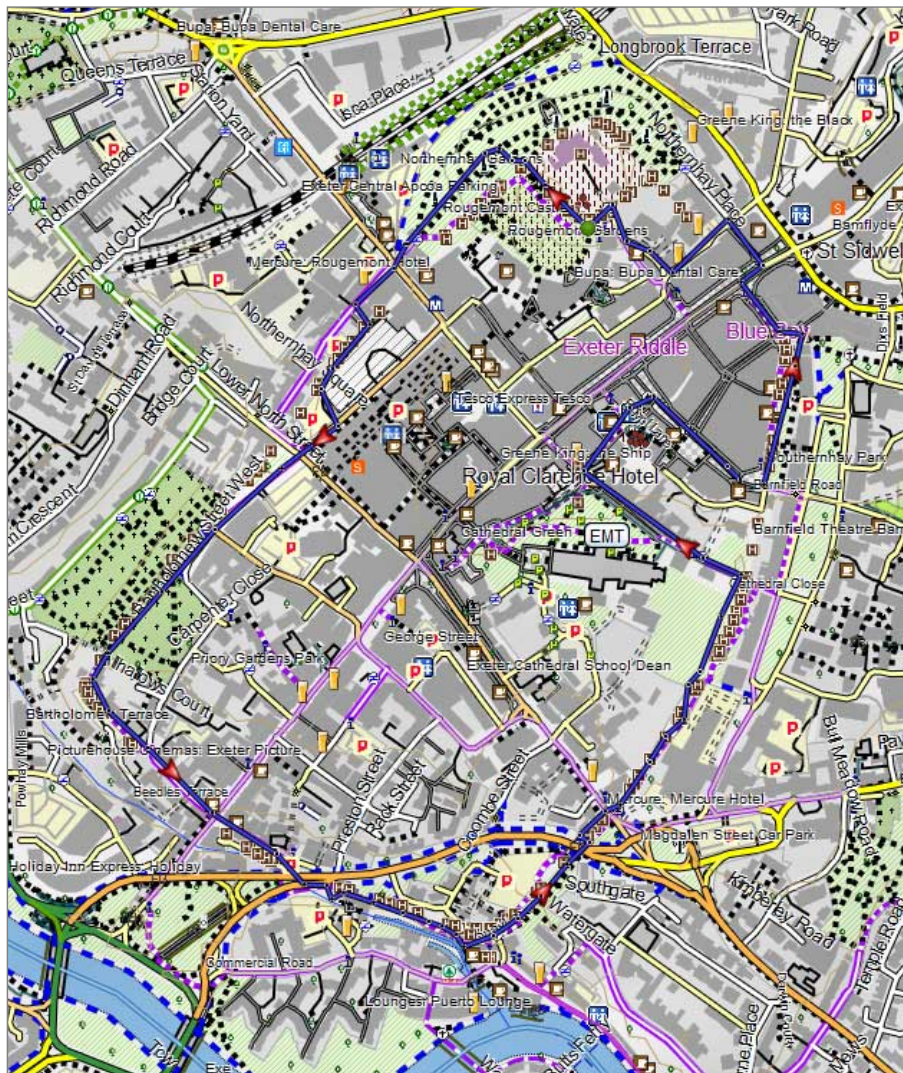
[GPX / FIT files](#)



Park & Ride opposite
Sainsburys (A3122)



Exeter Roman Wall Trail



Walk



[More Details & Walks](#)

This easy walk passes Rougemont Castle & Cricklepit Mill, the last of the nine water mills which in the past ensured Exeter's prosperity.

Exeter's Roman wall dates back to the 2nd century AD - see part of map of Roman Devon below.

Download Walking Route

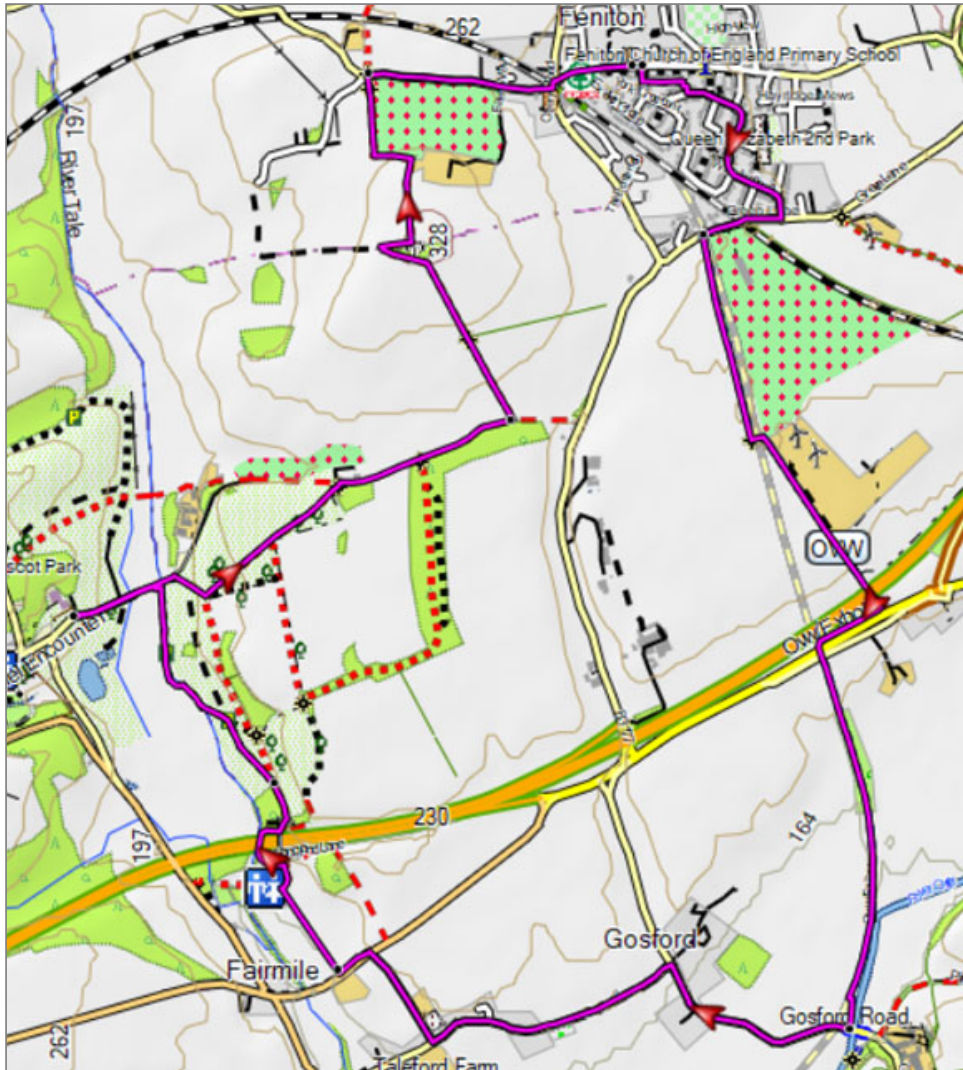
[GPX / FIT files](#)



Exeter Pay & Display Car Parks
or Southernhay ... (see website)



Best Feniton to Escot Walk



Walk



[More Details & Walks](#)

This pleasant walk starts in Feniton and follows the Old Route of the LSWR Branch Line, along the Otter.

The walk takes you through part of Escot Park designed by Capability Brown in the 18th century. He introduced a new style of landscape with serpentine lakes and clumps of trees standing in vivid contrast against smooth undulating grass running straight to the house.

Download Walking Route

[GPX / FIT files](#)



Station Road



Modbury Walks




Walk 1 Along the Ayleston Brook (2.2 miles)



[More Details & Walks](#)


Modbury is a charming historic town in Devon, England, known for its quaint streets, independent shops, and scenic countryside, making it a perfect stop for exploring South Hams and nearby coastal places.


Modbury with its enchanting individual shops is officially not a town even though it's too big to be a village.

 PL21 0JQ

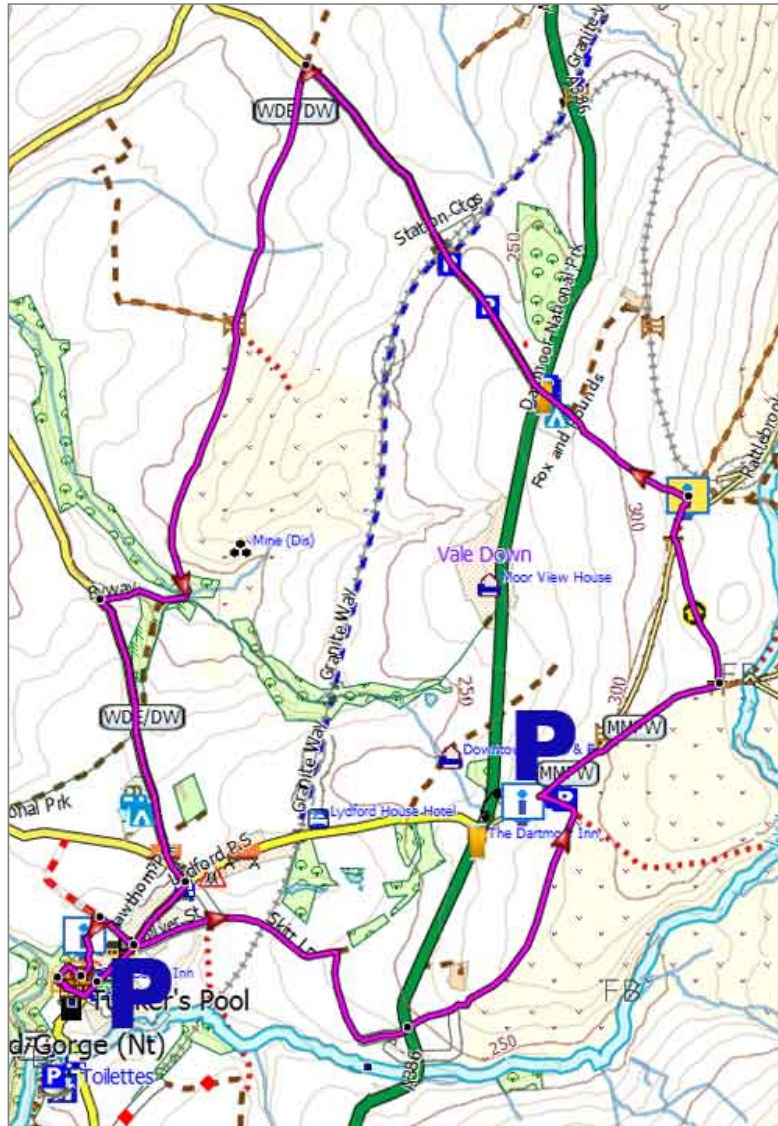
Download Walking Route

[GPX / FIT files](#)

 Pay & Display off Poundwell street behind ... (see website)

 White Hart & Modbury Arms

Best Lydford Walks



Walk 1 Dartmoor & Lydford Castle (6.1 miles)



A delightfully varied walk, not too strenuous, around Lydford with spectacular views of Dartmoor.

Great walks from a village on the edge of Dartmoor beleaguered by the Vikings.

More Details & Walks



what3words
///chefs.hopefully.friction

Download Walking Route

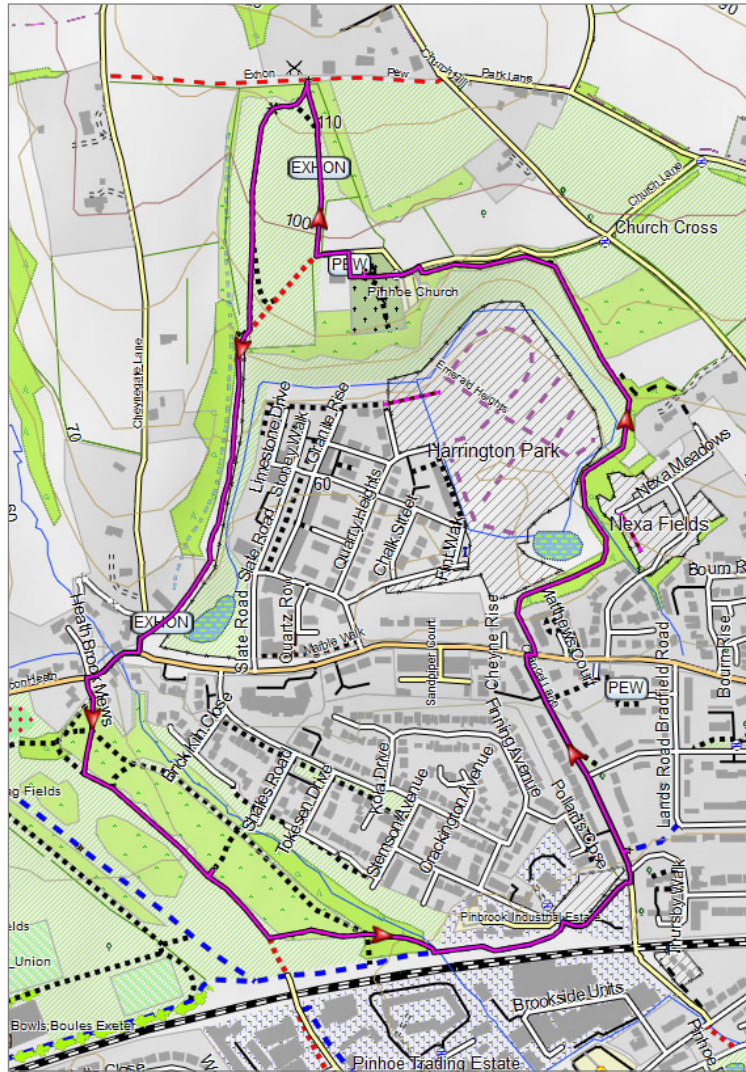
GPX / FIT files



The Castle Inn (Lydford) ,Fox
& Hounds



Best Pinhoe Walks



Walk 1 Pinhoe to Pinhoe Church (1.5 miles)



[More Details & Walks](#)

This walk takes you along the Pin Brook, past the old Brick Factory, along what used to be a quarry, climbing steadily to Pinhoe Church - 14/15th Century.

Pinhoe, a village on the Pin Brook or a settlement on the hill (hoe), offers the walker many stunning views of the estuary, East Hill near Ottery St Mary or the Blackdown Hills beyond Cullompton and Honiton.

Download Walking Route

[GPX / FIT files](#)



Harrington Lane or Pinhoe Church



Best Tiverton Walks




Walk 3 Town trail (1.4 miles)



[More Details & Walks](#)

This short town trail takes you through the old part of Tiverton, past the museum (well worth a visit) , the castle and market.

This once prosperous town was named after two fords - one across the Exe, the other across the Lowman:Two-Ford-Town.

 EX16 4EQ

Download Walking Route

[GPX / FIT files](#)



Fee Paying in town or
Tidcombe Lane