



Best Southhams Walks

- 1) *Aveton Gifford*
- 2) *Bigbury*
- 3) *Coleton Fishacre*
- 4) *Cornworthy*
- 5) *Dartington*
- 6) *Dartmouth*
- 7) *Dittisham*
- 8) *Greenway*
- 9) *Ivybridge*
- 10) *Loddiswell*
- 11) *Marldon*
- 12) *Modbury*
- 13) *Nossmayo*
- 14) *Salcombe*
- 15) *Slapton*
- 16) *Southbrent*
- 17) *Torcross*
- 18) *Totnes*
- 19) *Wembury*
- 20) *Yealmpton*

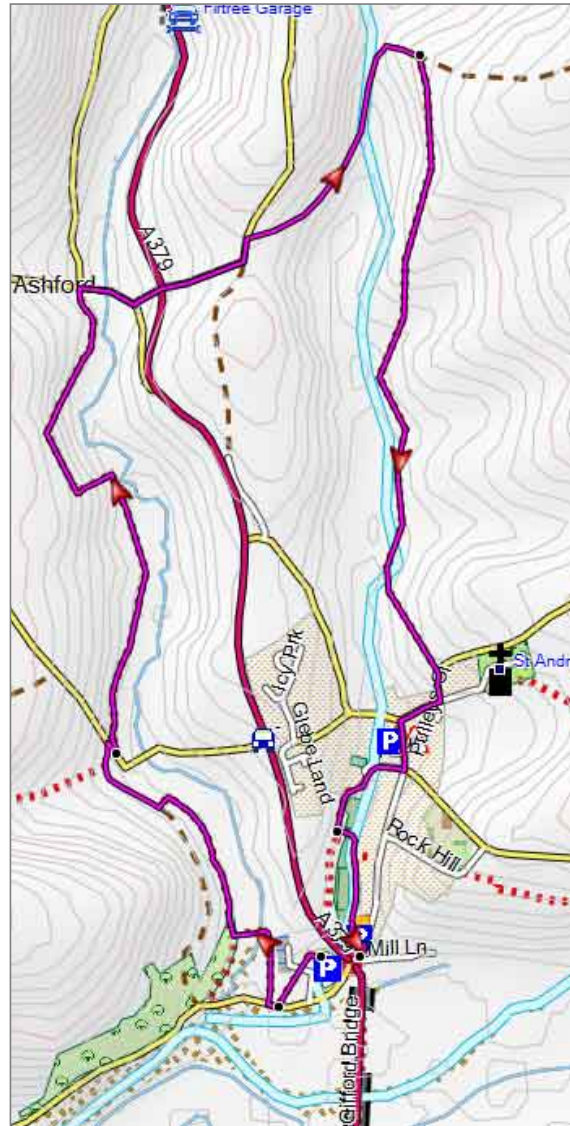
Enjoy charming villages with thatched cottages, cobbled streets and colourful fishing harbours.



Part of our series of PDFs featuring the best walks in Devon



Aveton Gifford Walks



Walk 1 Ashford Bridge (3.4) miles



[More Details & Walks](#)

A very pleasant river walk following public footpaths and quiet lanes.


The South Ham's village of Aveton Gifford is a popular centre for walkers enjoying the wildlife and landscape around the Avon Estuary.

 near TQ7 4JN

Download Walking Route

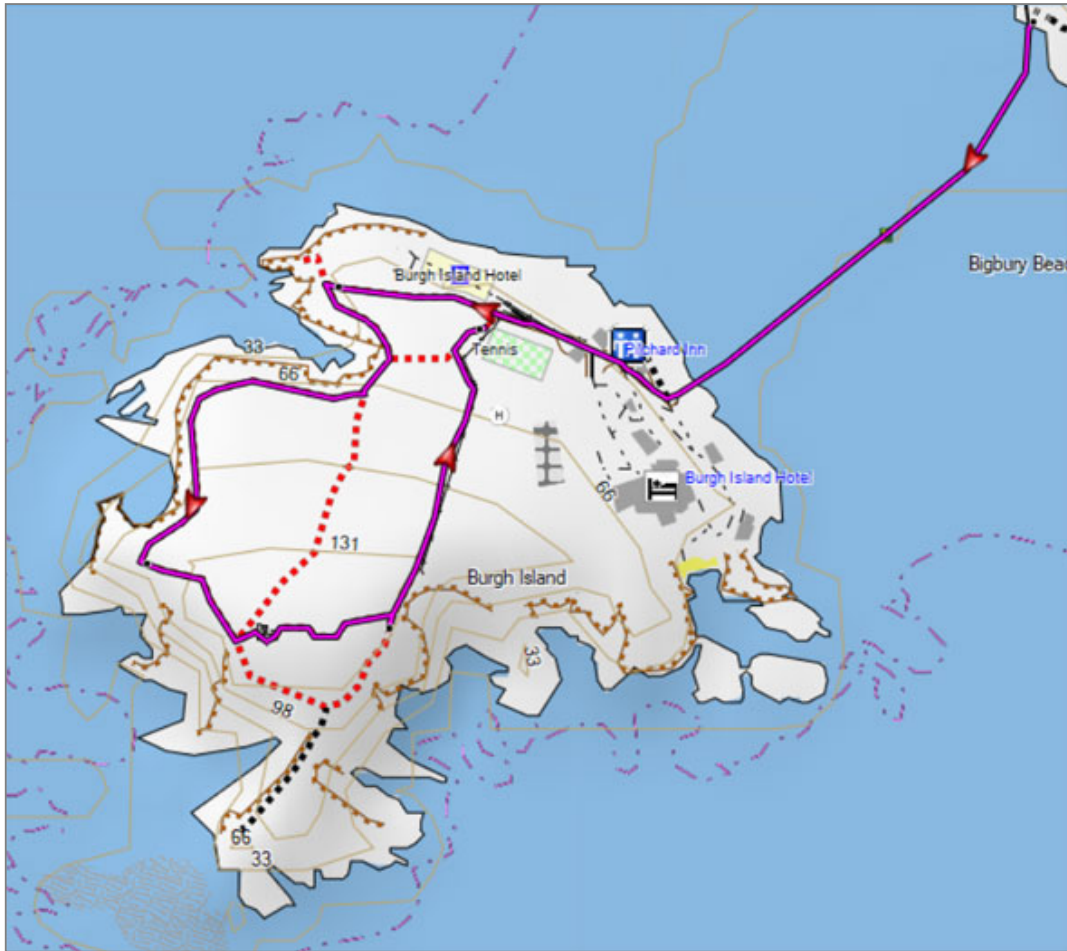
[GPX / FIT files](#)

 Car Park, Tidal Road, just off roundabout ... (see website)

 The Fisherman's Rest Aveton Gifford



Best Bigbury-on-Sea Walks




Walk 1 Burgh Island (1 mile)



[More Details & Walks](#)

In the early Middle Ages, Burgh Island was home to a monastery. The remains of the monastery can still be seen today.

Bigbury-on-Sea Beach, a superb place to relax and swim or walk. Burgh Island is an iconic South Devon landmark, located opposite Bigbury on Sea beach.

 TQ7 4AS

Download Walking Route

[GPX / FIT files](#)



Venus Cafe near Car Park



Best Coleton Fishacre Walks




Walk




[More Details & Walks](#)

This most delightful walk skirts Coleton Fishacre, joining a long stretch of the South west Coastal Path, with its breathtaking views and stunning fauna.

The house and beautiful gardens of Coleton Fishacre, which features rare and exotic plants, have become a major tourist attraction.


 TQ6 0EQ

 what3words
///number.essays.taller

Download Walking Route

[GPX / FIT files](#)

 Coleton Fishacre

 See Map If you are a member of the NT you ... (see website)



Cornworthy Walks




Walk 1 Bow Creek & Malster's Arms (2.9 miles)



[More Details & Walks](#)


A most scenic pub walk from Cornworthy Church near Dittisham.


Cornworthy, an old 'corn enclosure', lies among rolling hills and narrow lanes with links to a medieval priory.

 TQ9 7ES

Download Walking Route

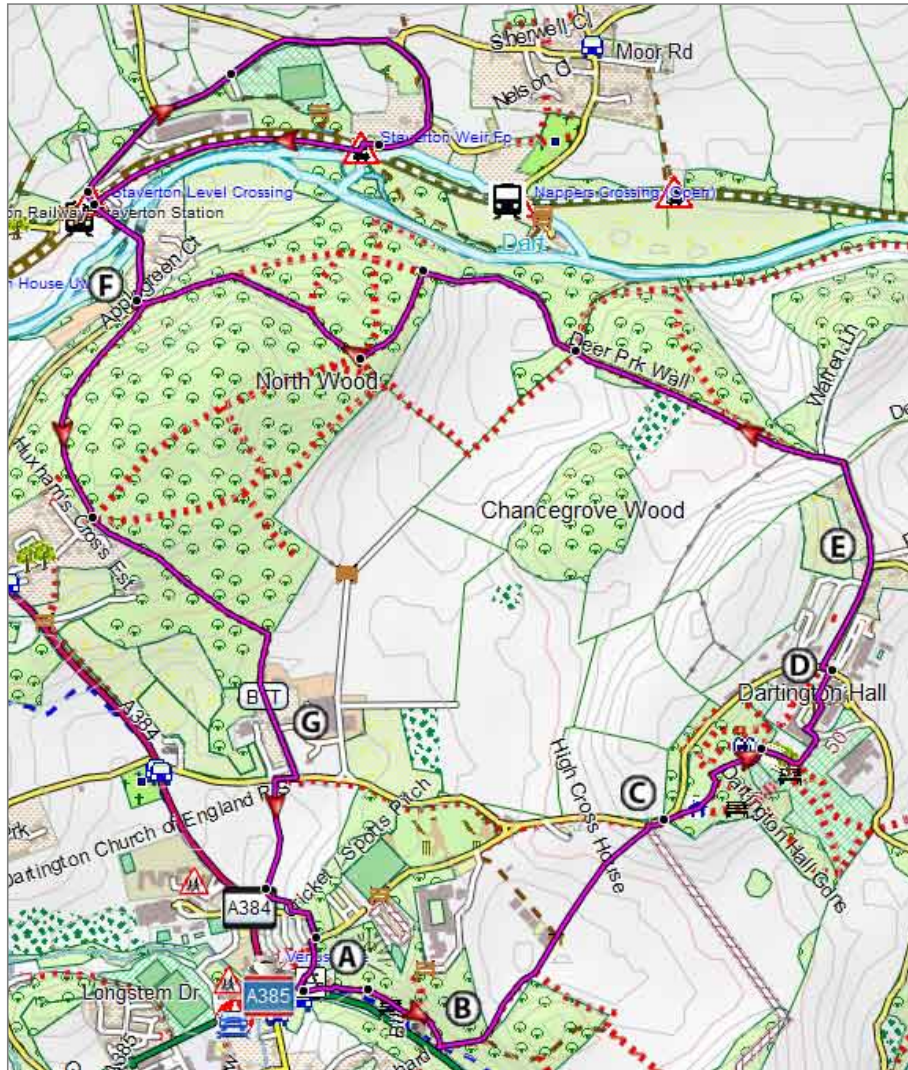
[GPX / FIT files](#)

 Limited space near the village Church

 Hunters Lodge



Best Dartington Walks




Walk 1 Dartington Hall (3.4 miles)



A most delightful walk taking in Dartington Hall, its gardens and part of the new deer park enclosure.

[More Details & Walks](#)


For more than a century the Dartington region has attracted artists, musicians and walkers alike.

 TQ9 6TQ

Download Walking Route

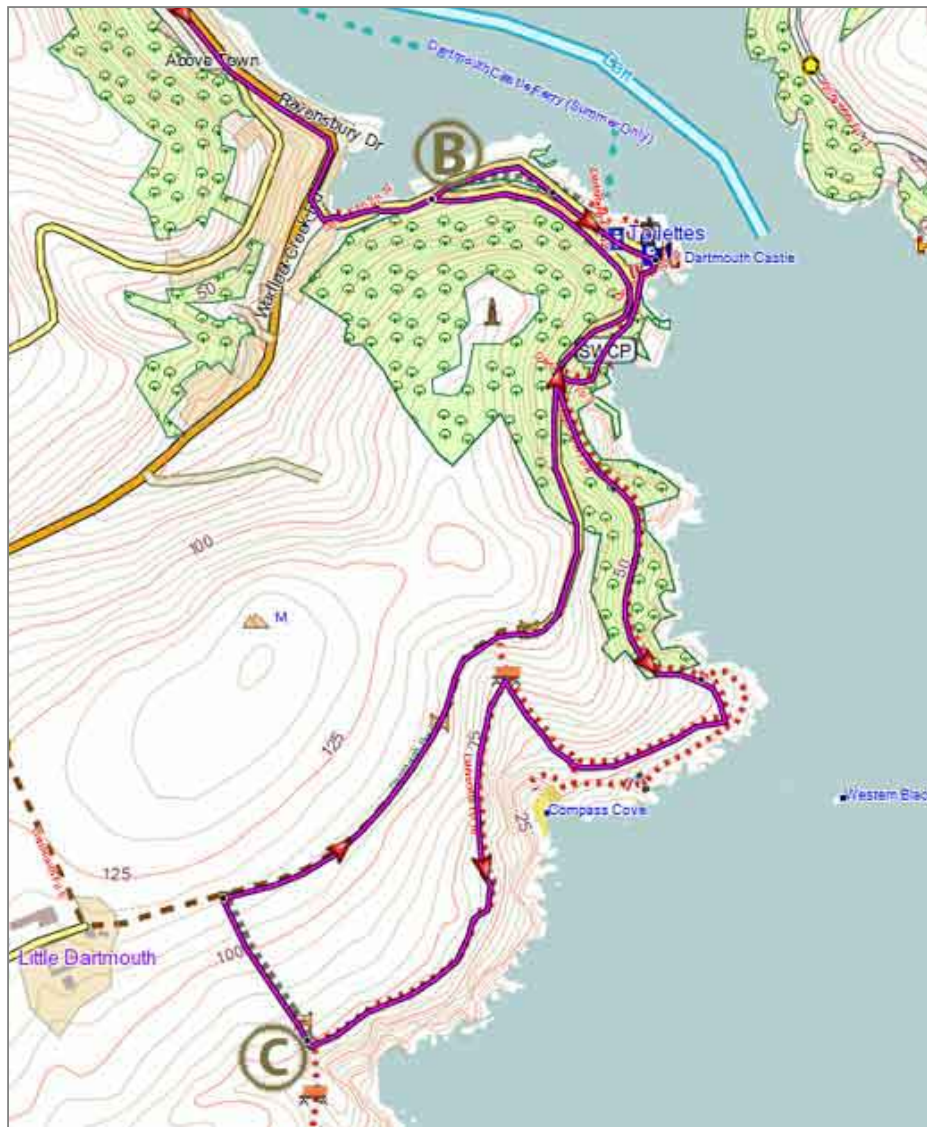
[GPX / FIT files](#)

 Pay & Display Cider Press, nr Dartington

 Start : Dartington Cyder Press



Dartmouth Walks




Walk 1 to Castle & coast around Compass Cove (4.5 miles)



[More Details & Walks](#)


A delightful but quite strenuous coastal walk offering spectacular views.

Dartmouth with its narrow streets and ye olde buildings offers the walker many places of interest including the Boat Float and Castle.

 TQ6 0JL

Download Walking Route

[GPX / FIT files](#)

 Park & Ride opposite Sainsburys (A3122)



Dittisham Walks




Walk 1 Dittisham to East Cornworthy (3.6 miles)



[More Details & Walks](#)

A lovely country walk through an ancient landscape with spectacular views of the river Dart.

The picturesque village of Dittisham once known for its unique plum trees offers a pedestrian ferry service to Agatha Christie's Greenway.

 TQ6 0ES

Download Walking Route

[GPX / FIT files](#)



what3words
///something.extremes.relegate
... (see website)



Dittisham Pay & Display Car Park



spectacular views of the river Dart



Greenway Walk




Walk



[More Details & Walks](#)

A very pleasant and varied walk on the edge of the Greenway estate.

Greenway once owned by Agatha Christie was a strategic crossing point on the river Dart

 TQ5 0ES (National Trust prebooking)

Download Walking Route

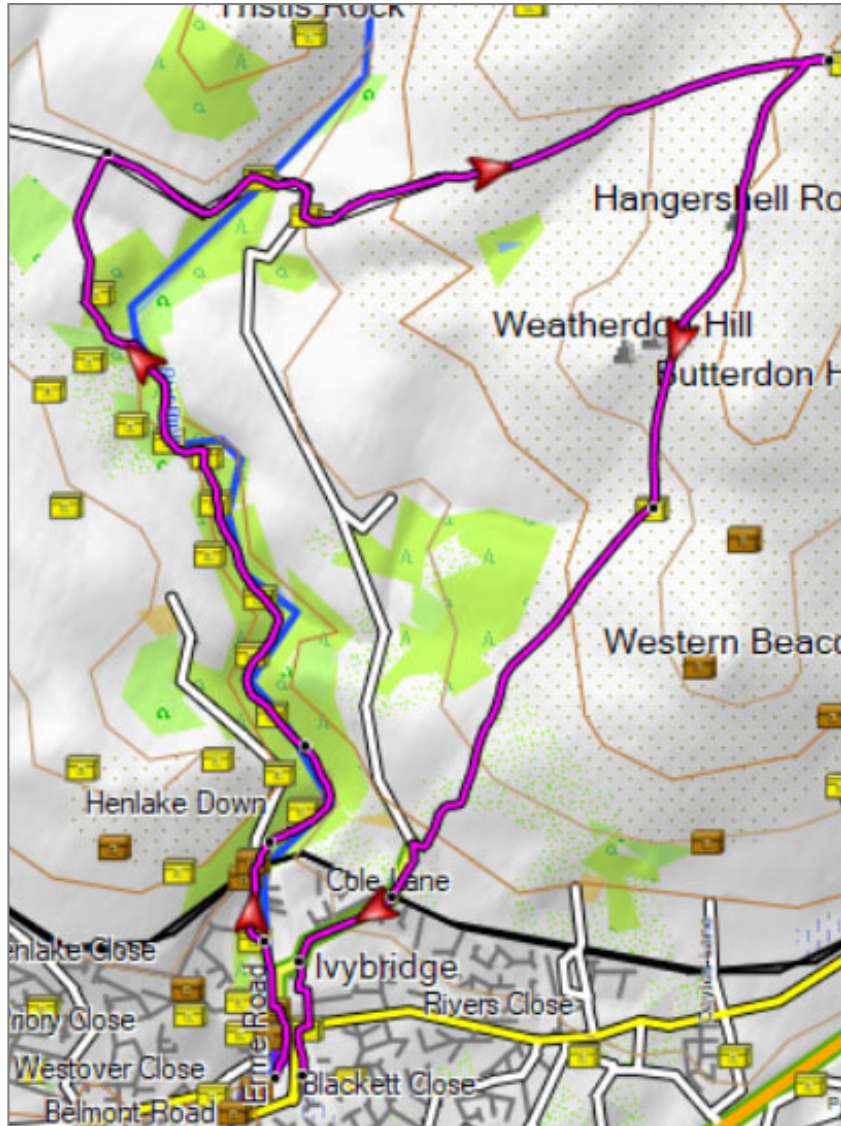
[GPX / FIT files](#)



Greenway



Best Ivybridge Walks




Walk 1 Harford Church & Moorland (7.8 miles)



[More Details & Walks](#)

This most varied walk combines riverside with moorland walking offering extensive views of undulating moorland, the sea and Plymouth.

Gateway to Dartmoor, Ivybridge is perfect for nature lovers with delightful riverside trails and lush countryside views.

 PL21 0RU

Download Walking Route

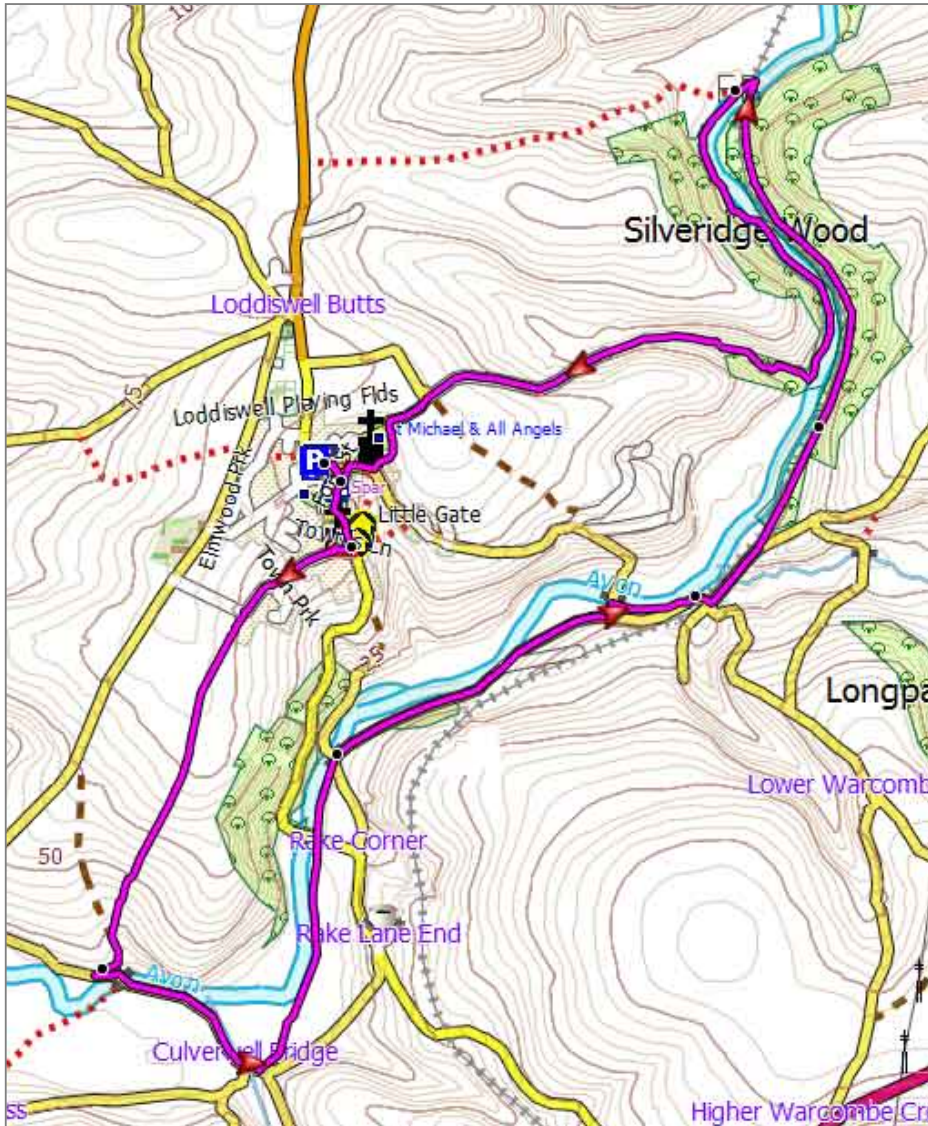
[GPX / FIT files](#)

 Ivybridge, Leonards Car Park Limited Free ... (see website)

 Trehill Arms Sportsman Inn Old Smithy



Loddiswell Walks




Walk 1 Avon valley (5.2 miles)



[More Details & Walks](#)

A delightful dog friendly 5 mile hike following mainly public footpaths and lanes.

A very pleasant walk through Devon's Avon valley and Silveridge Wood.

 TQ7 4QH

Download Walking Route

[GPX / FIT files](#)



Avon Mill Cafe & Garden Centre



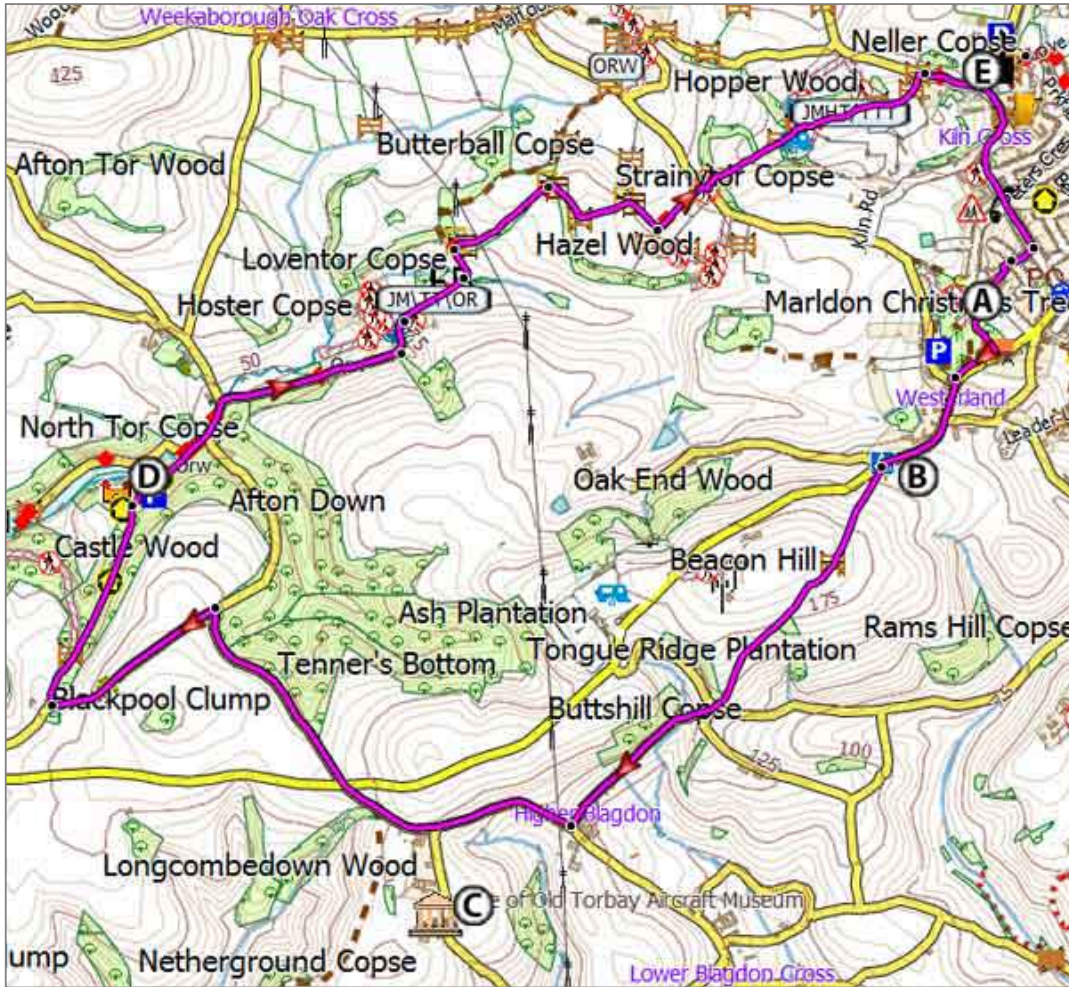
Car park at Loddiswell.



The Loddiswell Inn



Best Marldon Walks



Walk 1 Berry Pomeroy Castle (5.7 miles)



[More Details & Walks](#)


A long but not too strenuous country walk to Berry Pomeroy Castle following picturesque sections of the John Musgrave Heritage Trail.

Discover the haunting beauty of Berry Pomeroy Castle, Devon's most enchanting ruin with tales of mystery, romance, and ghostly legends around every corner!

 near TQ3 1PA

Download Walking Route

[GPX / FIT files](#)

 Residential: Marldon Cross Hill

 Church House Inn



Modbury Walks




Walk 1 Along the Ayleston Brook (2.2 miles)



[More Details & Walks](#)


Modbury is a charming historic town in Devon, England, known for its quaint streets, independent shops, and scenic countryside, making it a perfect stop for exploring South Hams and nearby coastal places.


Modbury with its enchanting individual shops is officially not a town even though it's too big to be a village.

 PL21 0JQ

Download Walking Route

[GPX / FIT files](#)

 Pay & Display off Pounwell street behind ... (see website)

 White Hart & Modbury Arms



Noss Mayo Walks




Walk 1 Noss Mayo to the Warren (4.7 miles)



[More Details & Walks](#)


A lovely walk with extensive views.


Noss Mayo charms with colourful cottages, serene waters, and scenic estuary walks.

 PL8 1EH

Download Walking Route

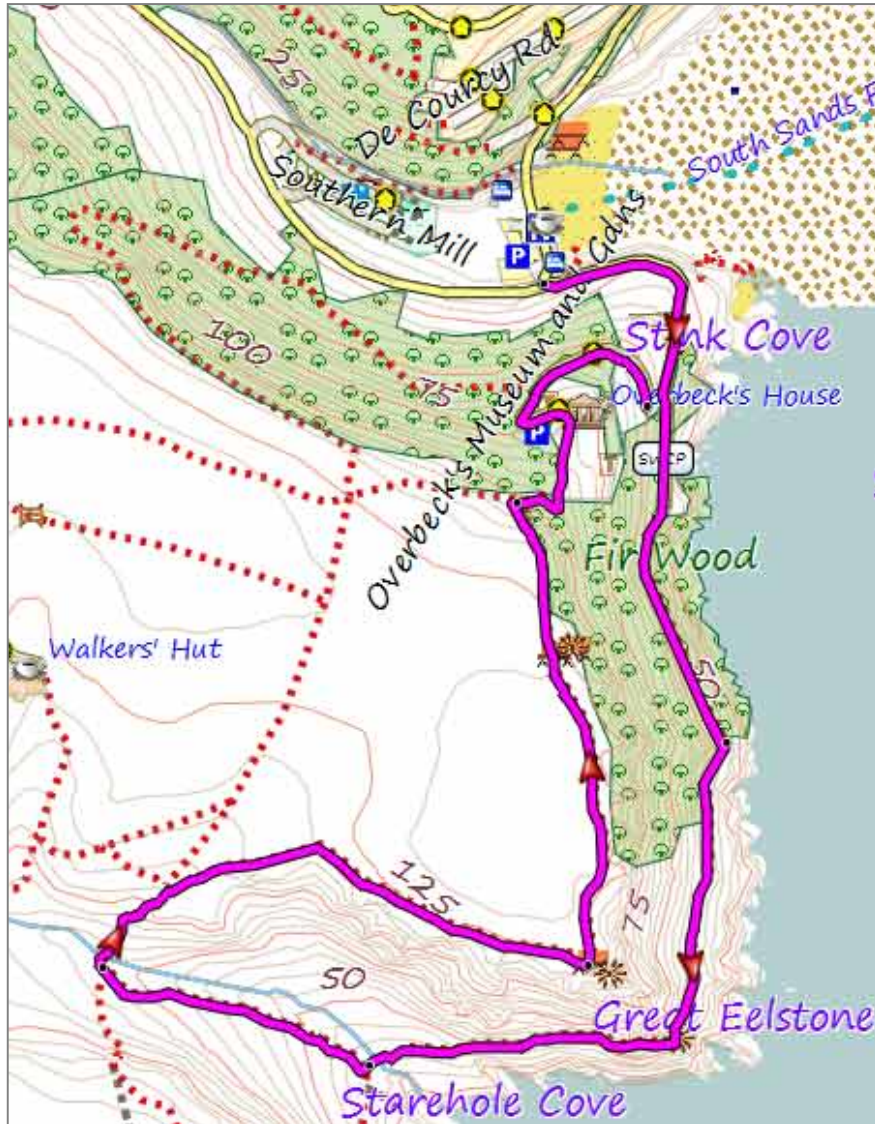
[GPX / FIT files](#)

 Noss Mayo Hannaford Road near tennis courts

 The Ship Inn & the Swan Inn but none en route. ... (see website)



Salcombe Walks




Walk 1 Salcombe to Sharp Tor (2.7 miles)



[More Details & Walks](#)


This popular walk starts in Salcombe North Sands Car Park and follows the South West Coast Path along jagged rocks to Bolt Head with extensive views of Devon's coast line and the English Channel.

South Sands makes an ideal centre for walking to enjoy stunning views of Devon's most dramatic coastline.

 TQ8 8LD

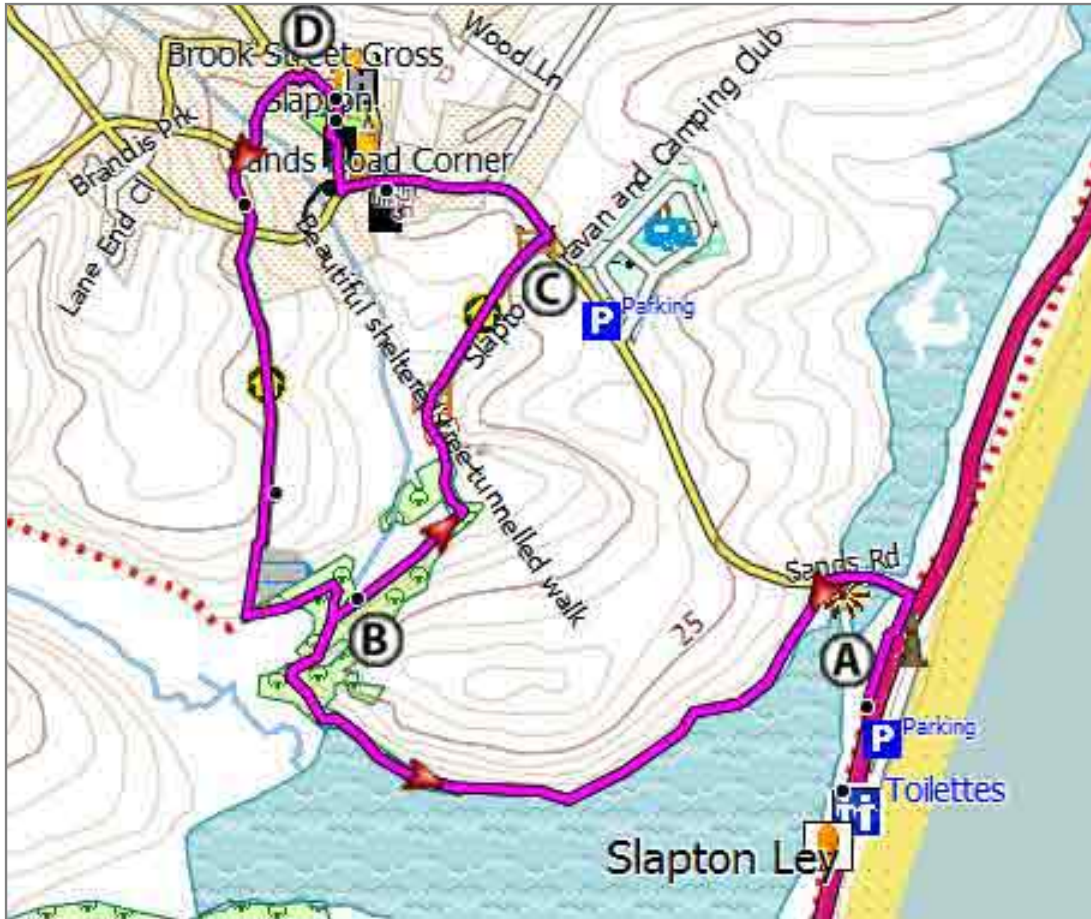
Download Walking Route

[GPX / FIT files](#)

 Salcombe North Sands



Slapton Walks




Walk 1 Slapton Sands to Slapton (3.1 miles)



A picturesque village nestled between the scenic Slapton Ley Nature Reserve and beautiful Slapton Sands beach, ideal for nature lovers and history enthusiasts alike.


[More Details & Walks](#)


Slapton and Slapton Sands have long been a favourite tourist attraction.

 TQ7 2TQ

Download Walking Route

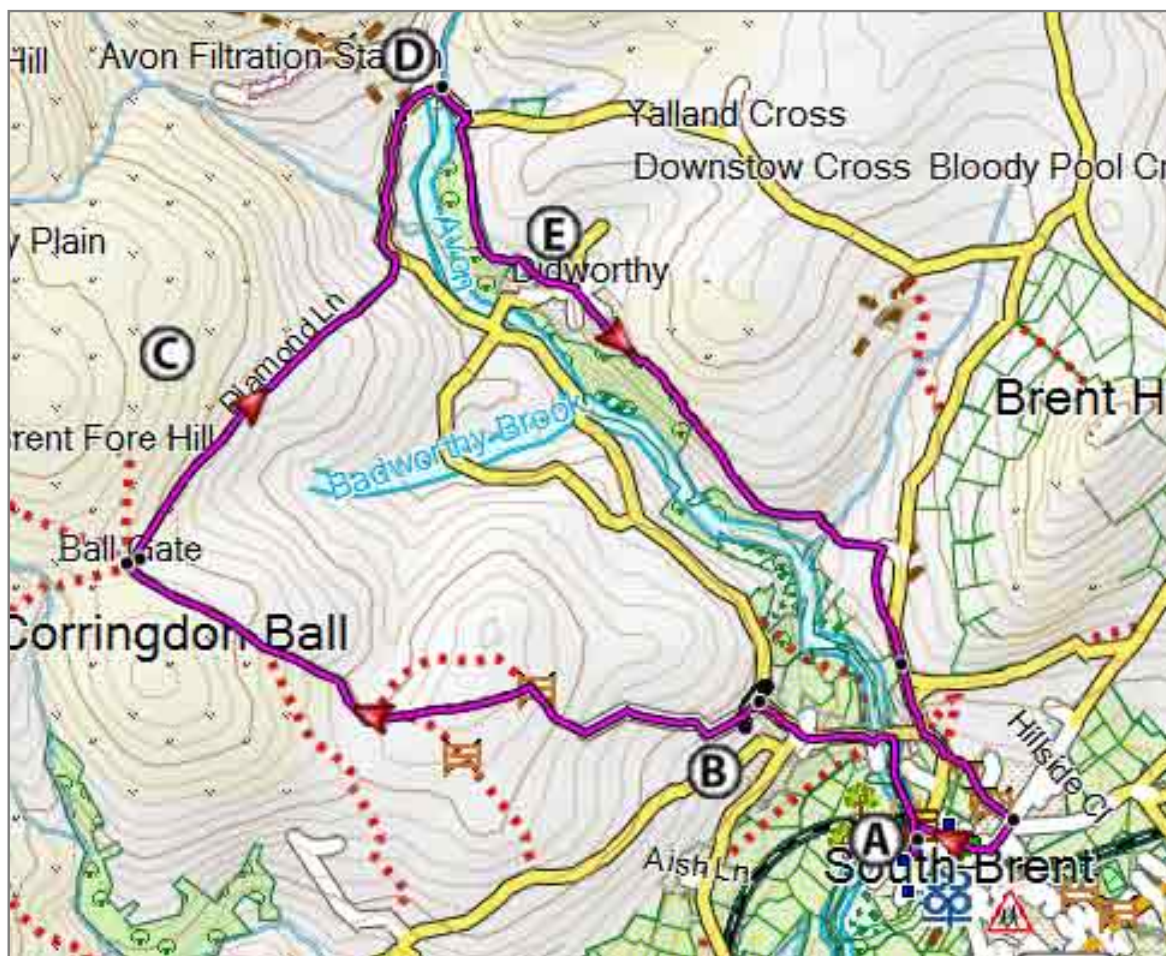
[GPX / FIT files](#)

 Slapton Monument Car Park, Pay & Display, ... (see website)

 The Tower Inn and The Queens Arms (both ... (see website)



Best South Brent Walks




Walk 1 Brentmoor & Shipley Bridge (5.9 miles)



[More Details & Walks](#)

A delightful 6 mile hike with exhilarating views.

Nestled on the edge of Dartmoor, South Brent offers a cozy village vibe and stunning moorland walks with dramatic scenery following the meandering River Avon.

 TQ10 9AL

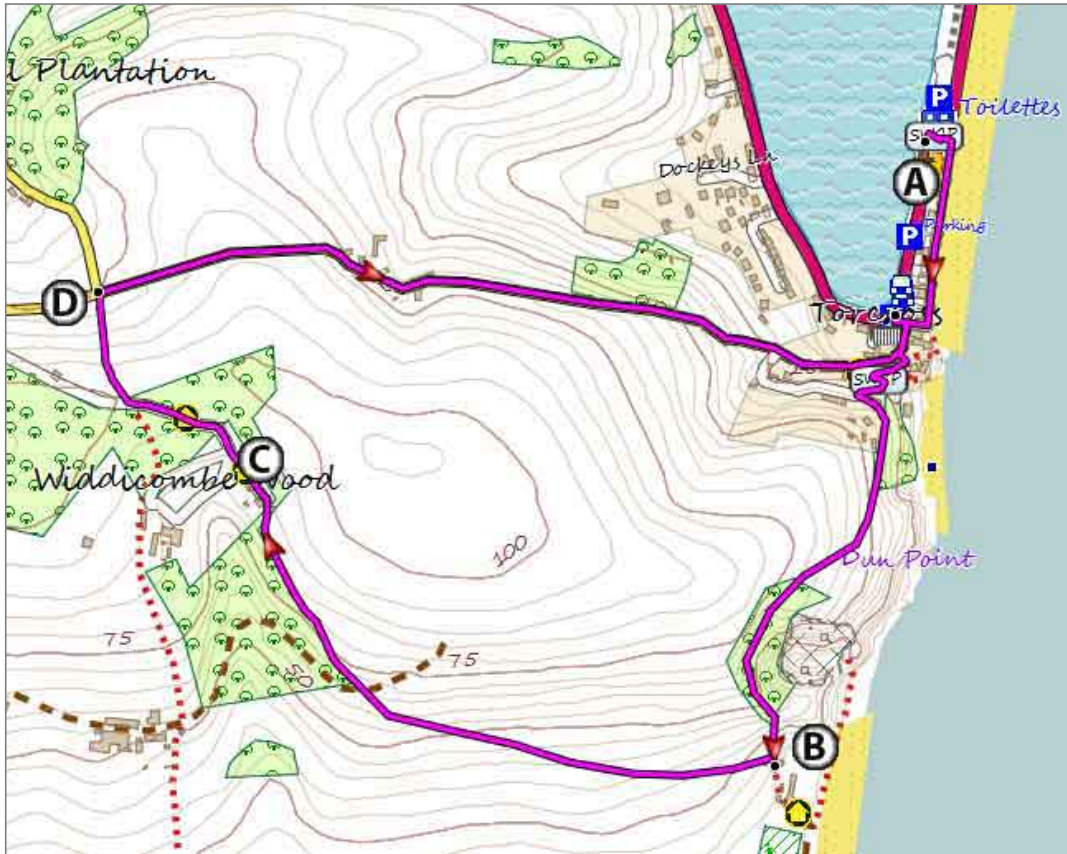
Download Walking Route

[GPX / FIT files](#)

 off Station Road, South Brent



Torcross Walks




Walk 1 Torcross to Widdicombe Estate (2.5 miles)



[More Details & Walks](#)

A great short walk to sample the history and landscape around Torcross.

Torcross lies on the edge of Slapton Ley, a natural freshwater lake with a rich and varied wildlife.

 TQ7 2TQ

Download Walking Route

[GPX / FIT files](#)



Seabreeze Cafe



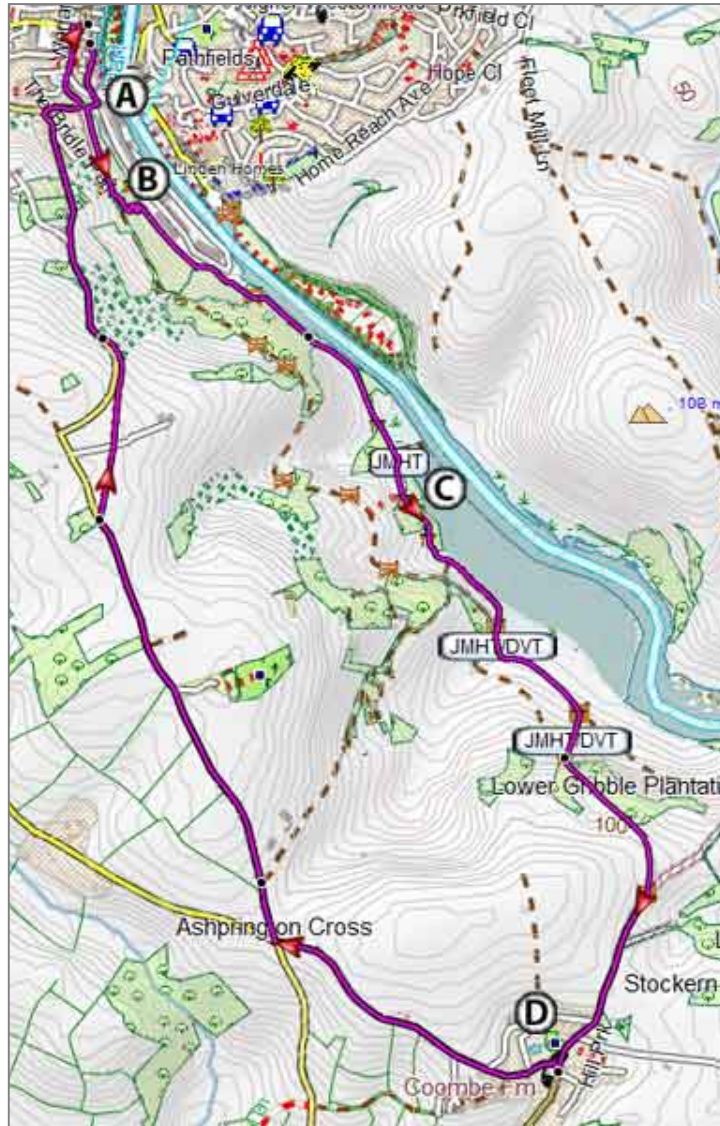
Torcross Pay & Display Long stay - check ... (see website)



The Start Bay Inn at Torcross



Best Totnes Walks



Walk 1 Sharpham & Ashprington (6 miles)



[More Details & Walks](#)

This superb 6 mile hike starts in Totnes and takes you along the Dart to Ashprington, returning mainly via country lanes.

Totnes buzzes with bohemian spirit, historic charm, and a unique blend of indie shops and medieval streets.

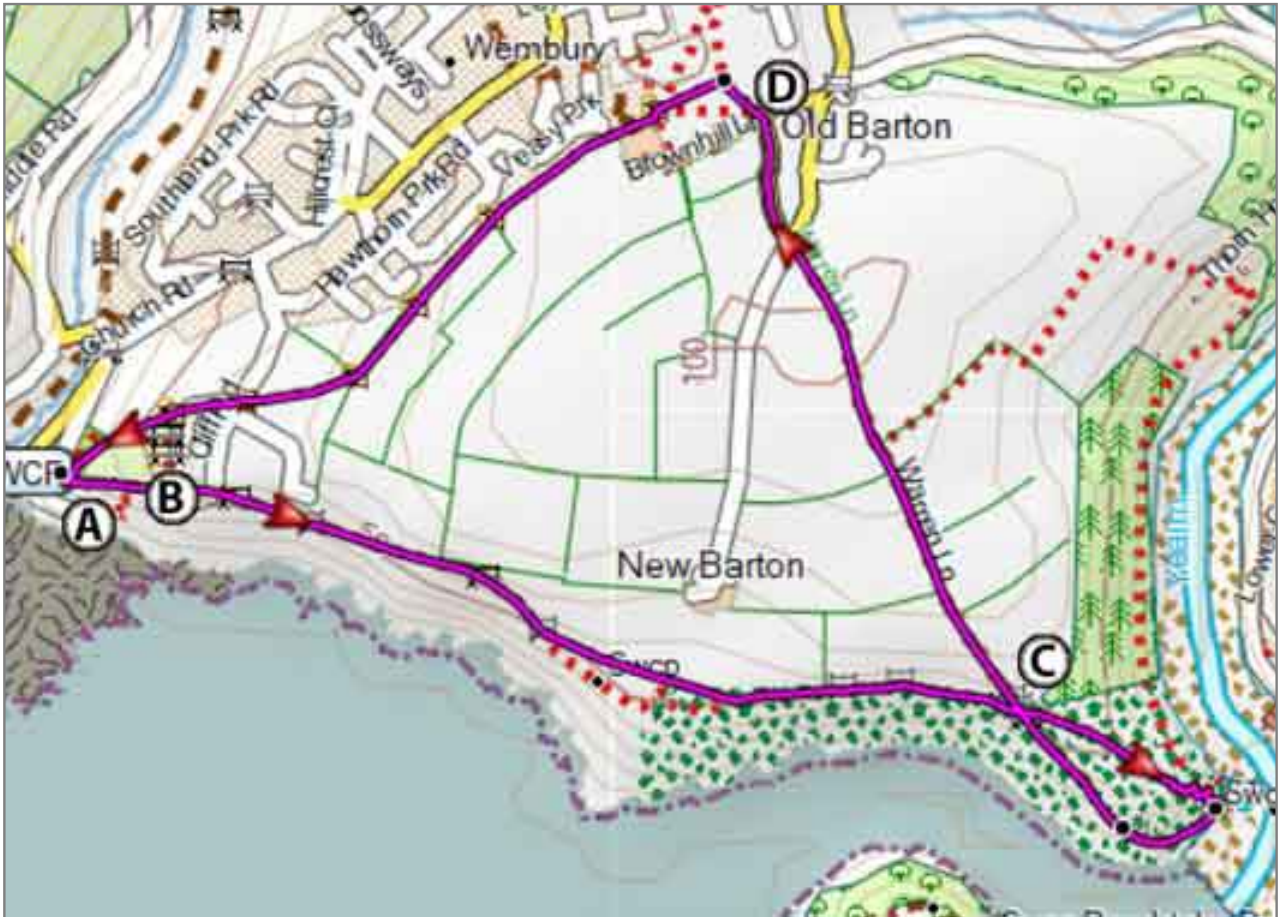
 TQ9 5AL Longmarsh

Download Walking Route

[GPX / FIT files](#)



Best Wembury Walks




Walk 1 Warren Point (3.4 miles)



[More Details & Walks](#)

A coastal and inland walk with spectacular sea cliff views of the South Devon coast.

From Wembury Beach you get a good view of the dramatic Mew Stone , once inhabited by a few , now a nature reserve.

 PL9 0HP

Download Walking Route

[GPX / FIT files](#)



The Old Mill, Wembury Beach



Wembury Beach Car Park



The Mussel Inn in Down Tomas



Best Yealmpton Walks




Walk 1 Dunstone (3.9 miles)



[More Details & Walks](#)

A delightful walk offering extensive views & following mainly public footpaths.


The region around Yealmpton, 'yampton', offers the walker many footpaths to explore the beautiful Yealm valley much loved by the Victorians.

 PL8 2EB

Download Walking Route

[GPX / FIT files](#)

 Residential

 Rose & Crown The Volunteer Inn