



National Trust Walks

- 1) *Arlington Court*
- 2) *Bovey Tracey*
- 3) *Broadclyst1*
- 4) *Buckland Abbey*
- 5) *Coleton Fishacre*
- 6) *Compton Castle*
- 7) *Castle Drogo*
- 8) *Greenway*
- 9) *Killerton*
- 10) *Knightshayes*
- 11) *Lympstone*
- 12) *Lydford*
- 13) *Sticklepath*

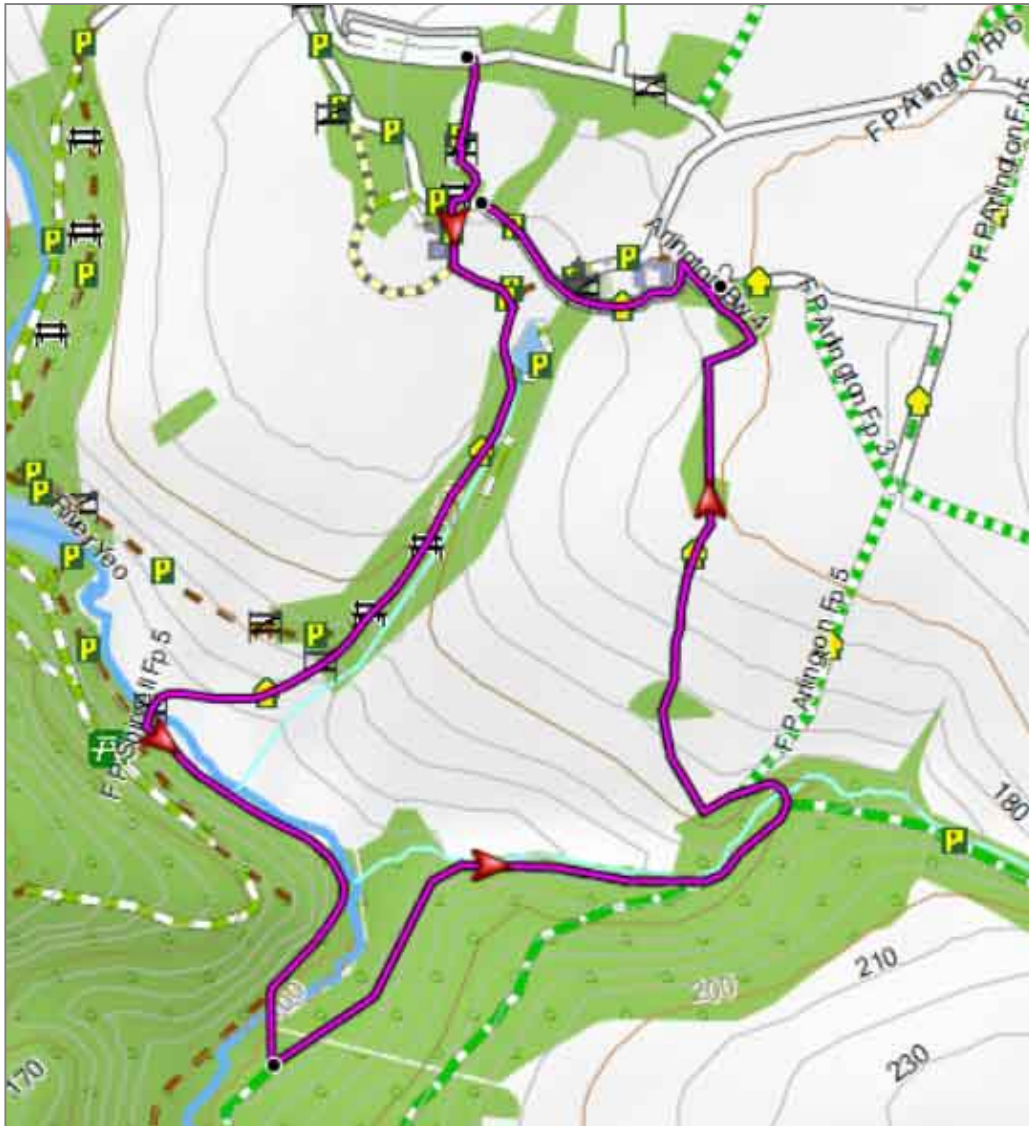
All walks do not require membership.



Part of our series of PDFs featuring the best walks in Devon



Arlington Court Walks




Walk 1 Tucker's Bridge & Obelisk (2.6 miles)



[More Details & Walks](#)

This delightful walk follows mainly permissive and public footpaths.

Arlington Court owned by the Chichester family, now belongs to the National Trust.

 EX31 4LP

Download Walking Route

[GPX / FIT files](#)

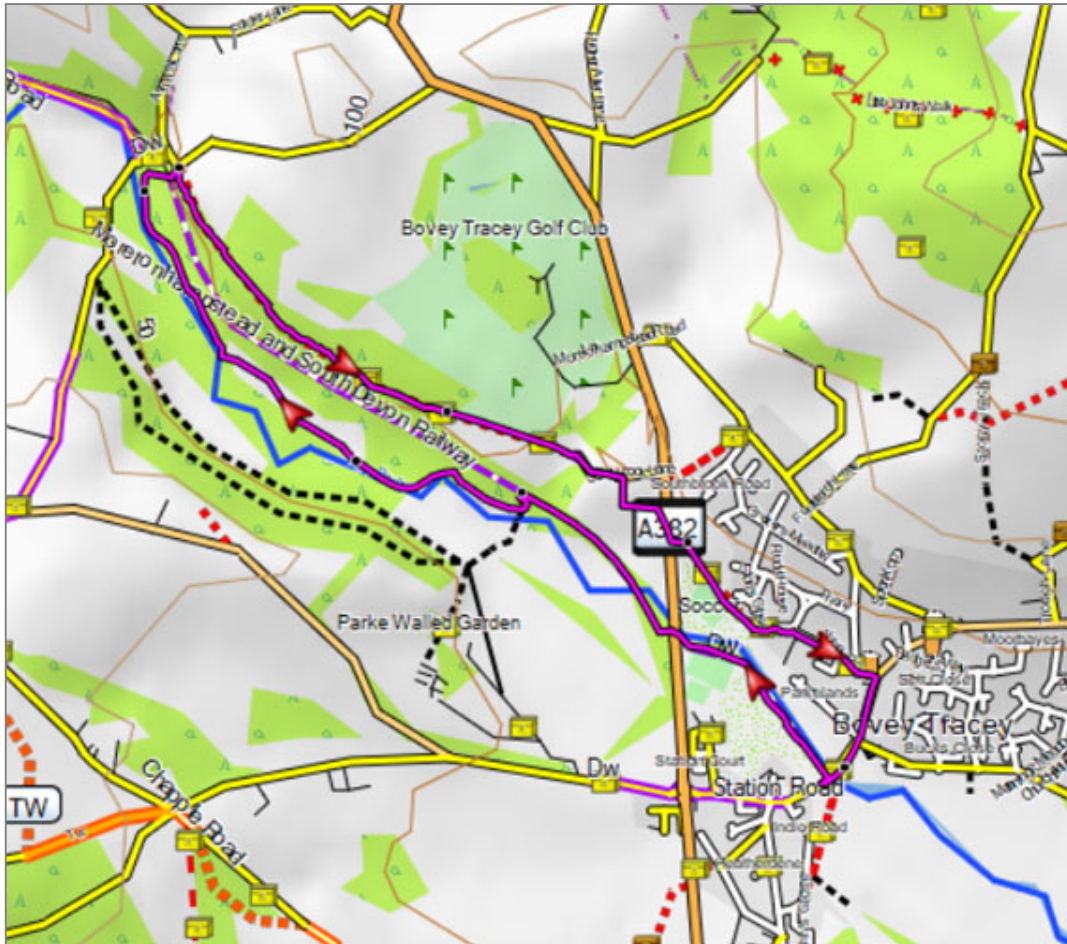


Arlington Court

 Main car park Free to members



Best Bovey Tracey Walks



Walk 1 River Walk (3.1 miles)



[More Details & Walks](#)

An easy and popular walk from Bovey Tracey's main Car Park along the river Bovey and a disused railway returning via footpaths.

There is an option to visit Home Farm Cafe, on the National Trust Parke estate -see Parke Walled Garden on map.

Download Walking Route

[GPX / FIT files](#)



Home Farm Cafe , Parke Estate



Best Short Broadclyst Walks



Walk 4 Clyston Mill (1.5 miles)





An easy and enjoyable walk exploring this charming village and Clyston Mill where you can see the waterwheel and milling machinery in action - check when it's open !

[More Details & Walks](#)

Download Walking Route

[GPX / FIT files](#)

 Free Car Park

 The New Inn, Red Lion



Best Buckland Abbey Walks




Walk 1 Yellow Walk (1 mile)



[More Details & Walks](#)

*A very pleasant circular walk around Buckland Abbey.
You do not need to be a member of the National Trust to do this walk.*

*Sir Francis Drake lived in Buckland Abbey (National Trust) near Buckland
- Abbey ,land owned by the monks.*

 PL20 6EY

Download Walking Route

[GPX / FIT files](#)



Restaurant Buckfast Abbey



Best Coleton Fishacre Walks




Walk




[More Details & Walks](#)

This most delightful walk skirts Coleton Fishacre, joining a long stretch of the South west Coastal Path, with its breathtaking views and stunning fauna.

The house and beautiful gardens of Coleton Fishacre, which features rare and exotic plants, have become a major tourist attraction.


 TQ6 0EQ

 what3words
///number.essays.taller

Download Walking Route

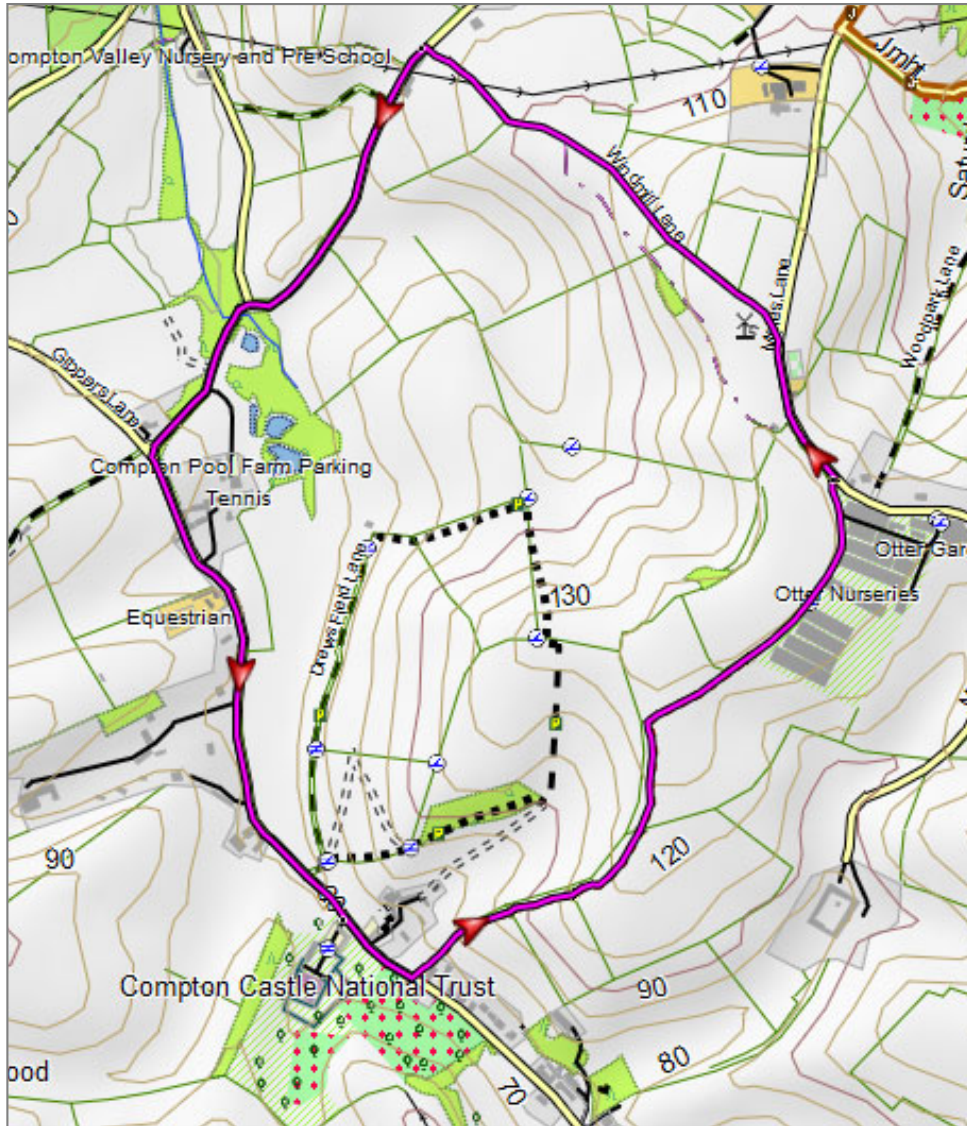
[GPX / FIT files](#)

 Coleton Fishacre

 See Map If you are a member of the NT you ... (see website)



Best Compton Castle Walks




Walk 1 Long Burrow Windmill (2.3 miles)



[More Details & Walks](#)


Quite a strenuous but rewarding walk with extensive views to an old windmill now restored as a holiday cottage.


Originally built in the 14th century, the castle served as a fortified manor to protect the local area.

 TQ3 1TA

Download Walking Route

[GPX / FIT files](#)

 Car Park near castle - free to members ... (see website)

 Church House Inn, Marldon



Best Castle Drogo Walks



Walk 1 Best (4.1 miles)



[More Details & Walks](#)

A castle, pub and river walk combined through one of the most magical landscapes in Devon!

Follow the famous Hunters' Path and return at Fingle Bridge via a riverside path, Fisherman's Path.

 EX6 6PB

Download Walking Route

[GPX / FIT files](#)



Fingle Bridge Inn



Castle Drogo National Trust or Fingle Bridge ... (see website)



the popular Fingle Bridge Inn.



Greenway Walk




Walk



[More Details & Walks](#)

A very pleasant and varied walk on the edge of the Greenway estate.

Greenway once owned by Agatha Christie was a strategic crossing point on the river Dart

 TQ5 0ES (National Trust prebooking)

Download Walking Route

[GPX / FIT files](#)



Greenway



Best Killerton Walks



Walk 1 Dobury Hillfort ,a Missing Mansion & Columbjohn (2.8 miles)



[More Details & Walks](#)

A delightful walk on the edge of Killerton Gardens, given to the National Trust by Sir Richard Acland. It passes the ruins of a lost mansion.

Killerton is a historic 18th-century estate featuring a Georgian mansion, beautiful gardens, and woodlands, now managed by the National Trust.

 EX5 3LE

Download Walking Route

[GPX / FIT files](#)



Killerton



Killerton Car Park (Free to National Trust ... (see website)



Best Knightshayes Walks




Walk 2 Knightshayes (1.8 miles)



[More Details & Walks](#)

A must do walk to the enjoy this magnificent estate - Membership is not required.

Knightshayes Court built for the grandson of John Heathcoat and designed by William Burges, now belongs to the National Trust.

 EX16 7RQ

Download Walking Route

[GPX / FIT files](#)



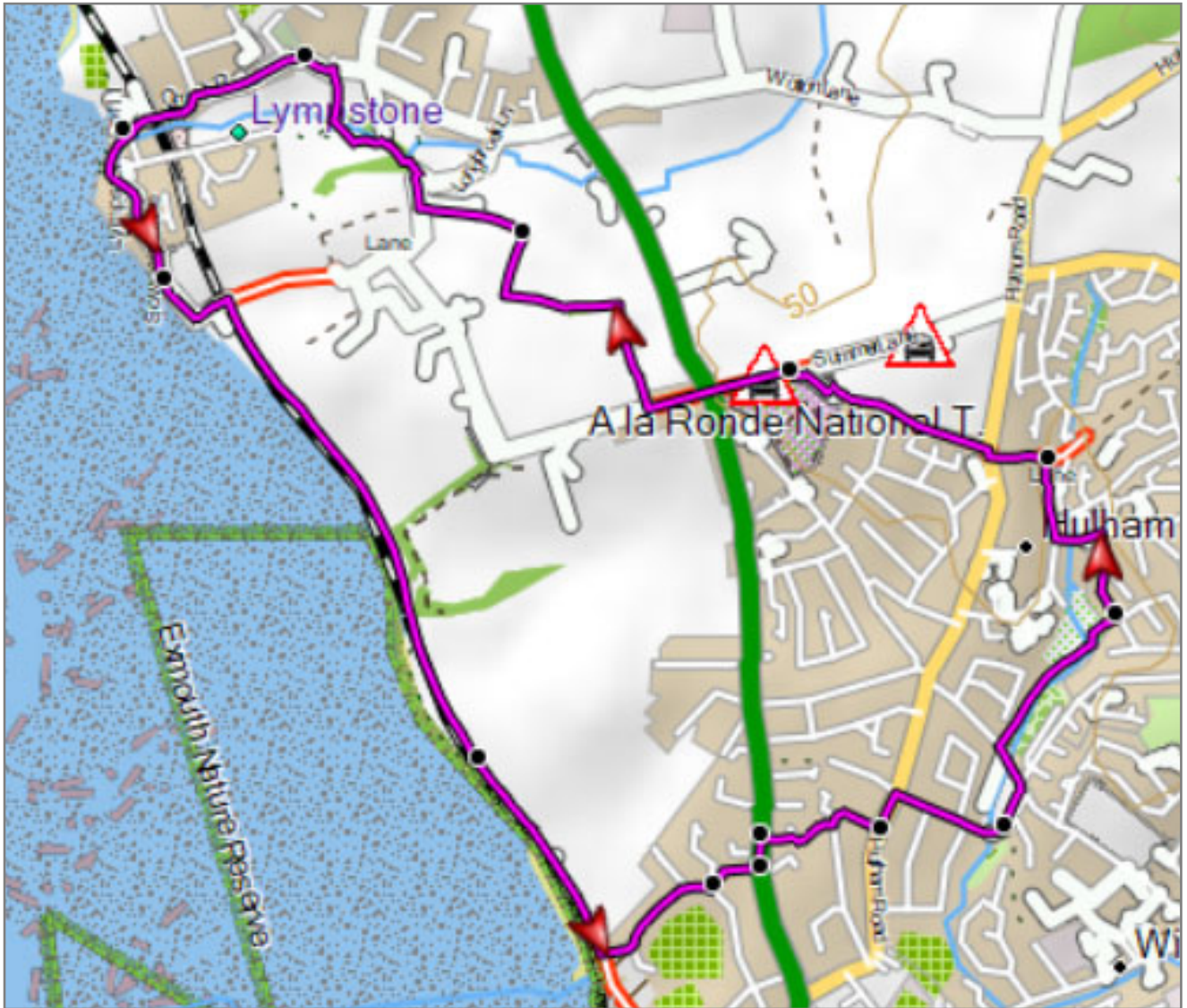
Knightshayes



Knightshayes Car Park



Best Lympstone & A la Ronde Walks



Walk 1 A la Ronde & Lympstone (4.9 miles)



[More Details & Walks](#)

A very popular walk taking in 'A la Ronde' and the Exe estuary.

Lympstone boasts a little harbour and unique brick clock tower, 'Peter's Tower', on the riverfront built around 1885 by W.H. Peters as a memorial to his wife.

Download Walking Route

[GPX / FIT files](#)



Picnic Area A la Ronde



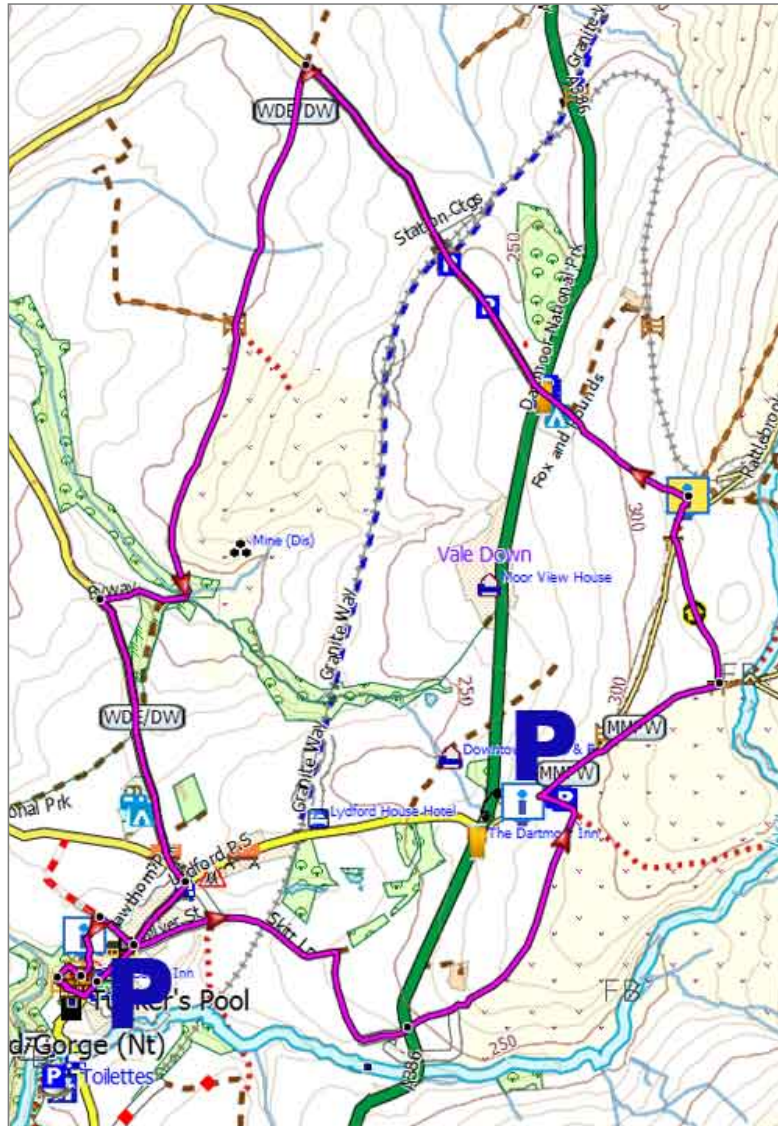
Mudbank Lane, Exmouth near entrance of ... (see website)



The Redwing Inn & The Swann Inn



Best Lydford Walks



Walk 1 Dartmoor & Lydford Castle (6.1 miles)



[More Details & Walks](#)

A delightfully varied walk, not too strenuous, around Lydford with spectacular views of Dartmoor.

Great walks from a village on the edge of Dartmoor beleaguered by the Vikings.



what3words
///chefs.hopefully.friction

Download Walking Route

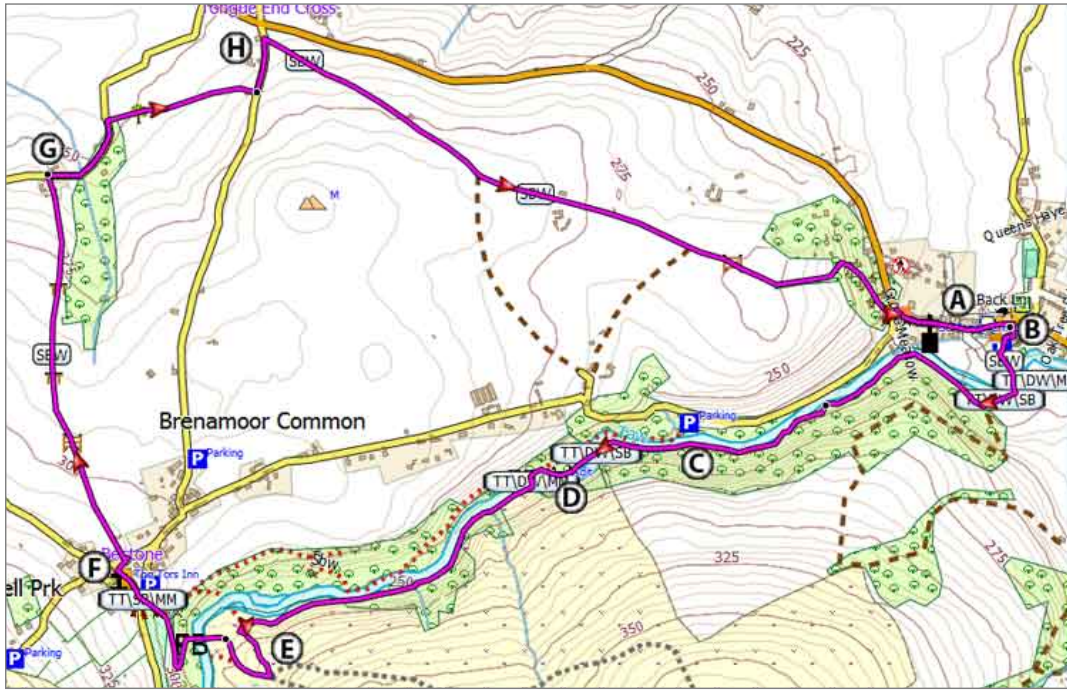
[GPX / FIT files](#)



The Castle Inn (Lydford) ,Fox & Hounds



Best Sticklepath Walks



Walk 1 Sticklepath to Belstone (4.5 miles)



[More Details & Walks](#)


This most scenic walk follows the cascading river Taw all the way to the quaint and ancient village of Belstone, known for its stocks and pub.

Walking through a dramatic & peaceful scenery following the meandering River Taw.

 EX20 2NW

Download Walking Route

[GPX / FIT files](#)

 Sticklepath ,residential

 Taw River Inn